

LEGEND

- Proposed Substation Site
- Proposed Tower (With Tower Number) (Max. Foundation Size)
- Proposed 400kV Overhead Line
- Farmyard
- Affected Agricultural Land Parcel
- 60m Buffer From Proposed OHL Centreline

This material is based upon Crown Copyright and is reproduced with the permission of Land & Property Services under delegated authority from the Controller of Her Majesty's Stationery Office, © Crown Copyright & database rights FLA213. Unauthorised reproduction infringes © Crown Copyright and may lead to prosecution or civil proceedings.

Client: 

Project: TYRONE TO CAVAN INTERCONNECTOR CONSOLIDATED ES

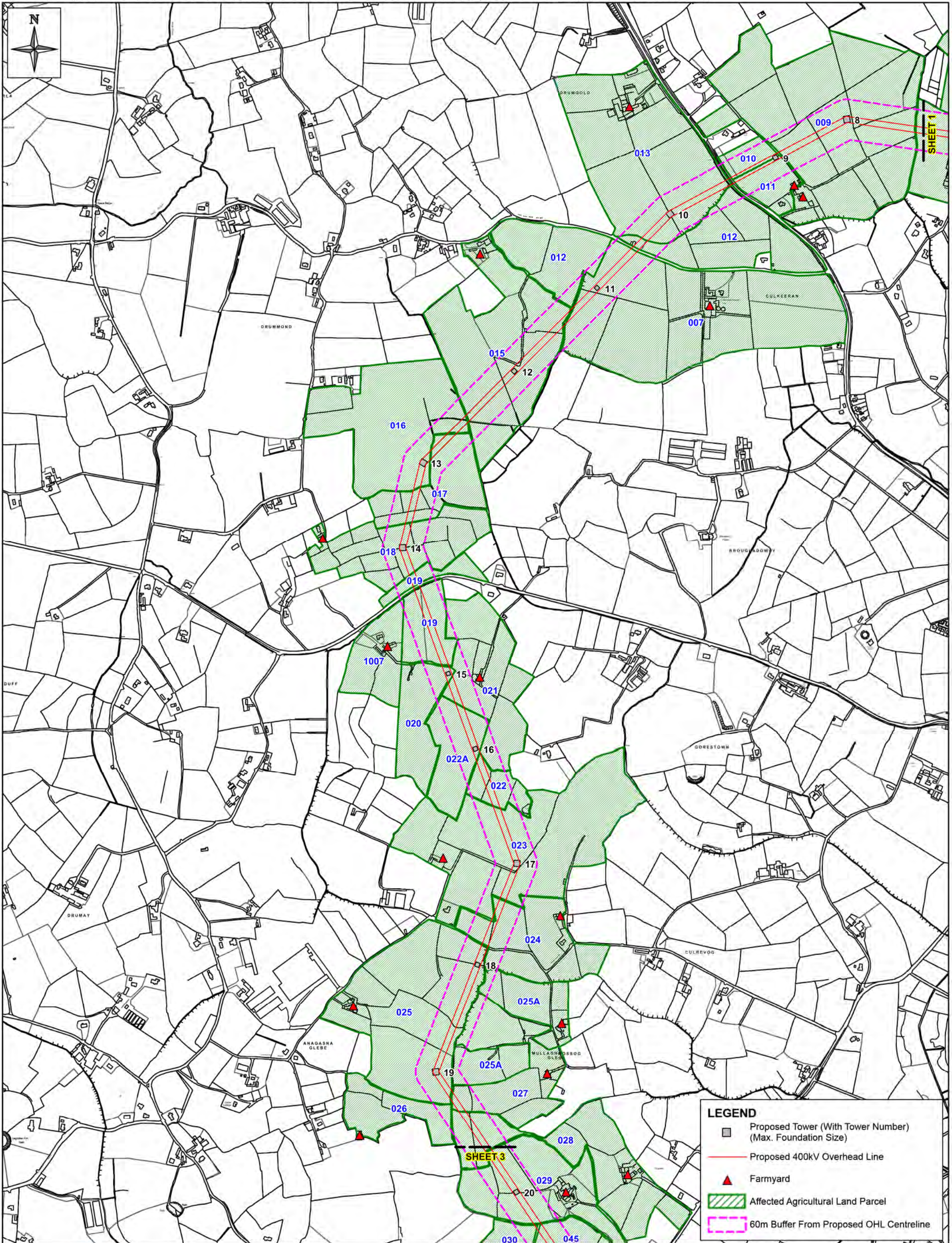
Title: **FIGURE 14.10: AFFECTED AGRICULTURAL LAND PARCELS (SHEET 1 OF 10)**

AECOM

9th Floor
The Clarence West Building
2 Clarence Street West
BELFAST, BT2 7GP

Tel: +44 (0) 28 9060 7200
Fax: +44 (0) 28 9060 7399
www.aecom.com

Design: CC	Drawn: GB
Chk'd: FL	App'd: FL
Date: 24/05/2013	Scale: 1:10,000 @ A3
No: 60032220/3528/14.10/1	




This material is based upon Crown Copyright and is reproduced with the permission of Land & Property Services under delegated authority from the Controller of Her Majesty's Stationery Office, © Crown Copyright & database rights FLA213. Unauthorised reproduction infringes © Crown Copyright and may lead to prosecution or civil proceedings.

Client: 

Project: TYRONE TO CAVAN INTERCONNECTOR CONSOLIDATED ES

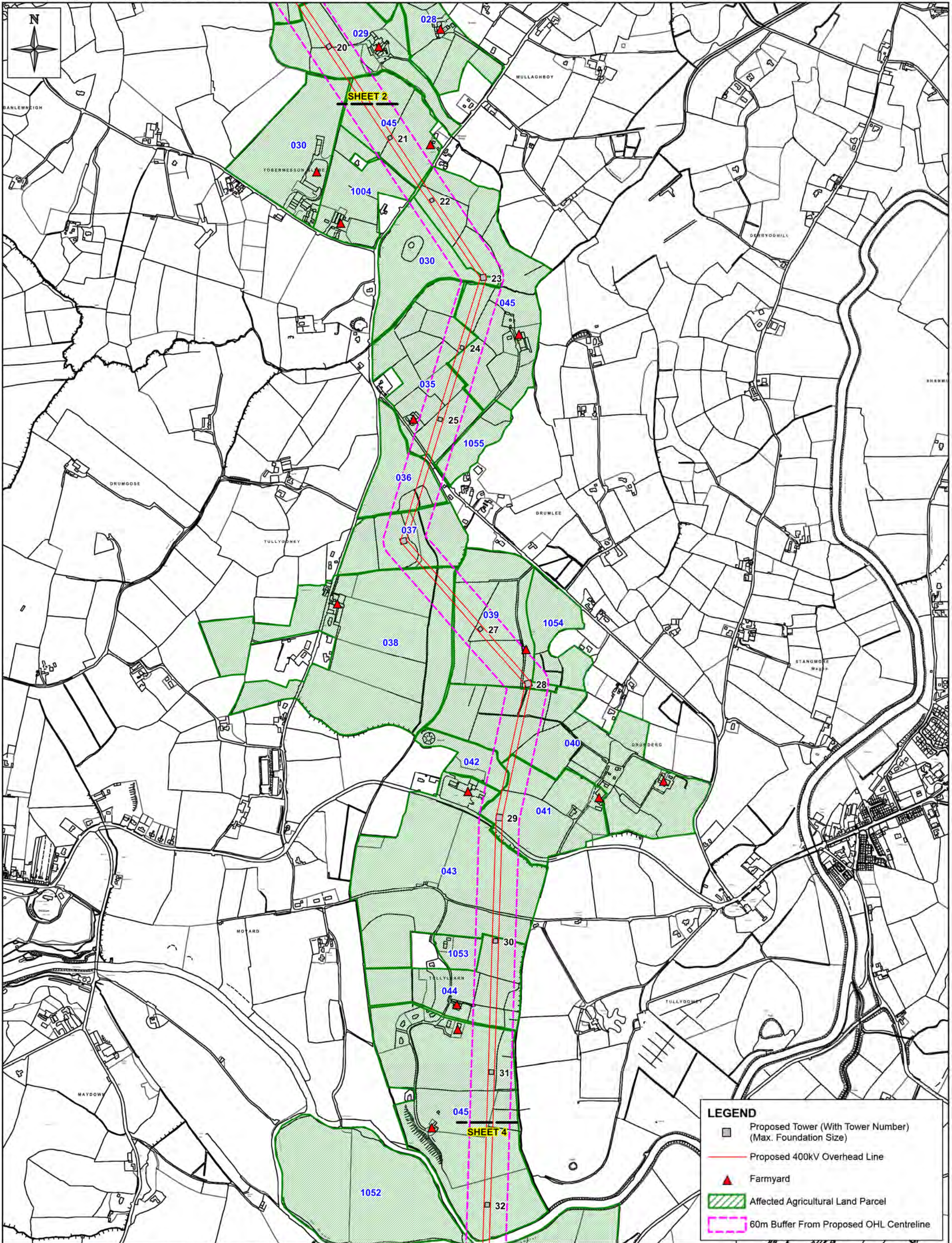
Title: FIGURE 14.10:
AFFECTED AGRICULTURAL LAND PARCELS
(SHEET 2 OF 10)



9th Floor
The Clarence West Building
2 Clarence Street West
BELFAST, BT2 7GP

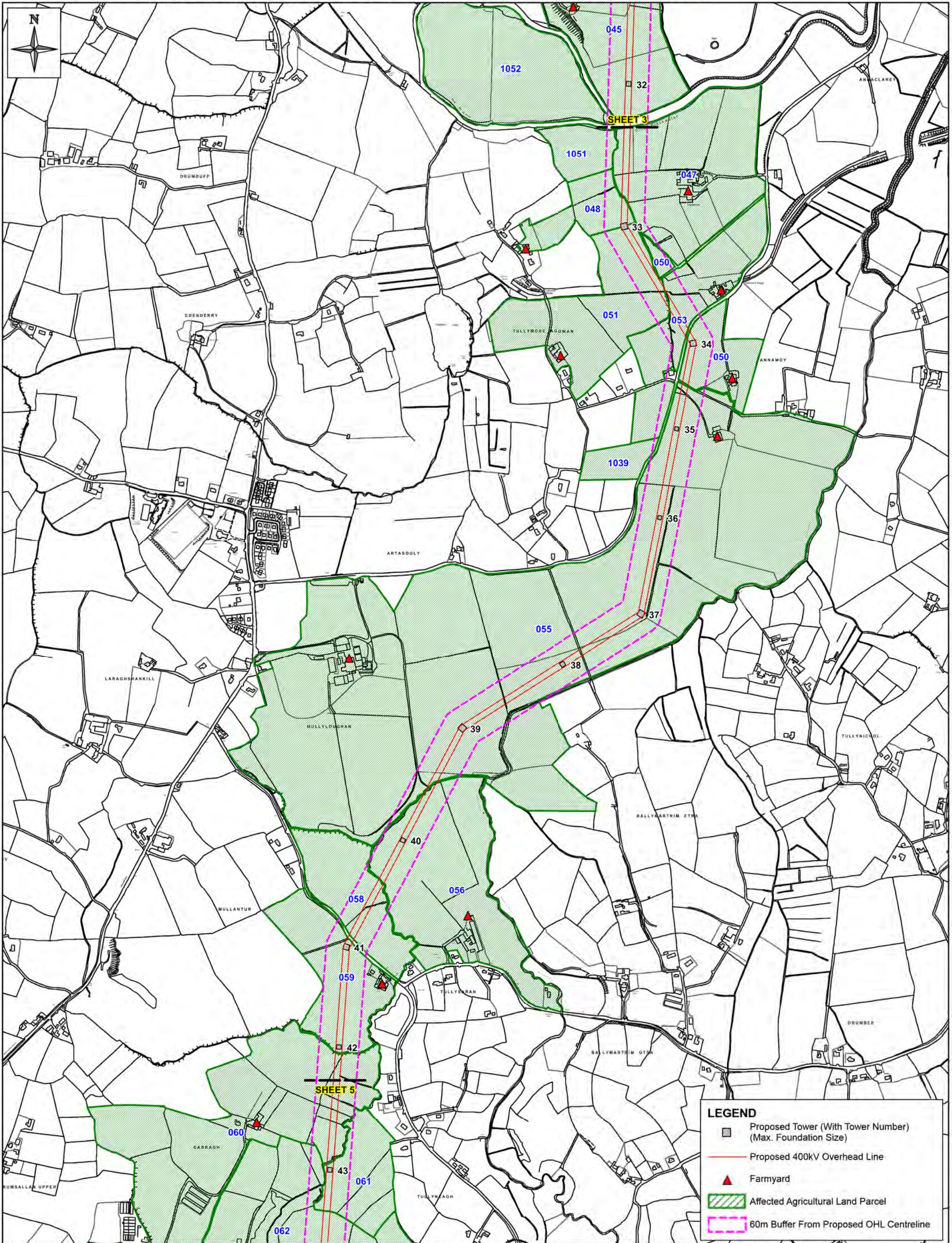
Tel: +44 (0) 28 9060 7200
Fax: +44 (0) 28 9060 7399
www.aecom.com

Design: CC	Drawn: GB
Chk'd: FL	App'd: FL
Date: 24/05/2013	Scale: 1:10,000 @ A3
No: 60032220/3528/14.10/2	



LEGEND

- Proposed Tower (With Tower Number)
(Max. Foundation Size)
- Proposed 400kV Overhead Line
- ▲ Farmyard
- ▨ Affected Agricultural Land Parcel
- - - 60m Buffer From Proposed OHL Centreline



LEGEND

- Proposed Tower (With Tower Number)
(Max. Foundation Size)
- Proposed 400kV Overhead Line
- ▲ Farmyard
- ▨ Affected Agricultural Land Parcel
- - - 60m Buffer From Proposed OHL Centreline

This material is based upon Crown Copyright and is reproduced with the permission of Land & Property Services under delegated authority from the Controller of Her Majesty's Stationery Office, © Crown Copyright & database rights FLA213. Unauthorised reproduction infringes © Crown Copyright and may lead to prosecution or civil proceedings.

Client: 

Project: TYRONE TO CAVAN INTERCONNECTOR CONSOLIDATED ES

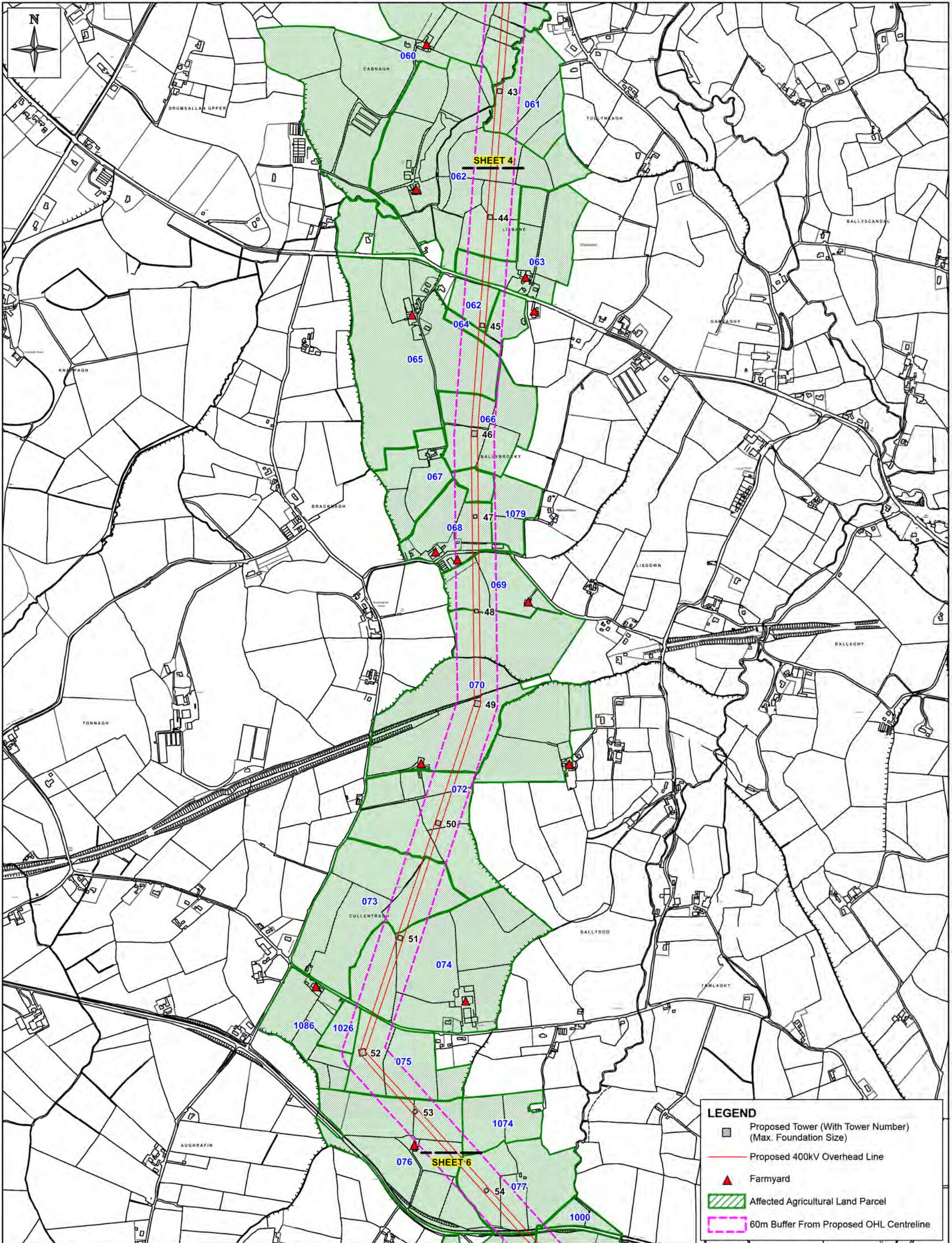
Title: FIGURE 14.10:
AFFECTED AGRICULTURAL LAND PARCELS
(SHEET 4 OF 10)



9th Floor
The Clarence West Building
2 Clarence Street West
BELFAST, BT2 7GP

Tel: +44 (0) 28 9060 7200
Fax: +44 (0) 28 9060 7399
www.aecom.com

Design: CC	Drawn: GB
Chk'd: FL	App'd: FL
Date: 24/05/2013	Scale: 1:10,000 @ A3
No: 60032220/3528/14.10/4	



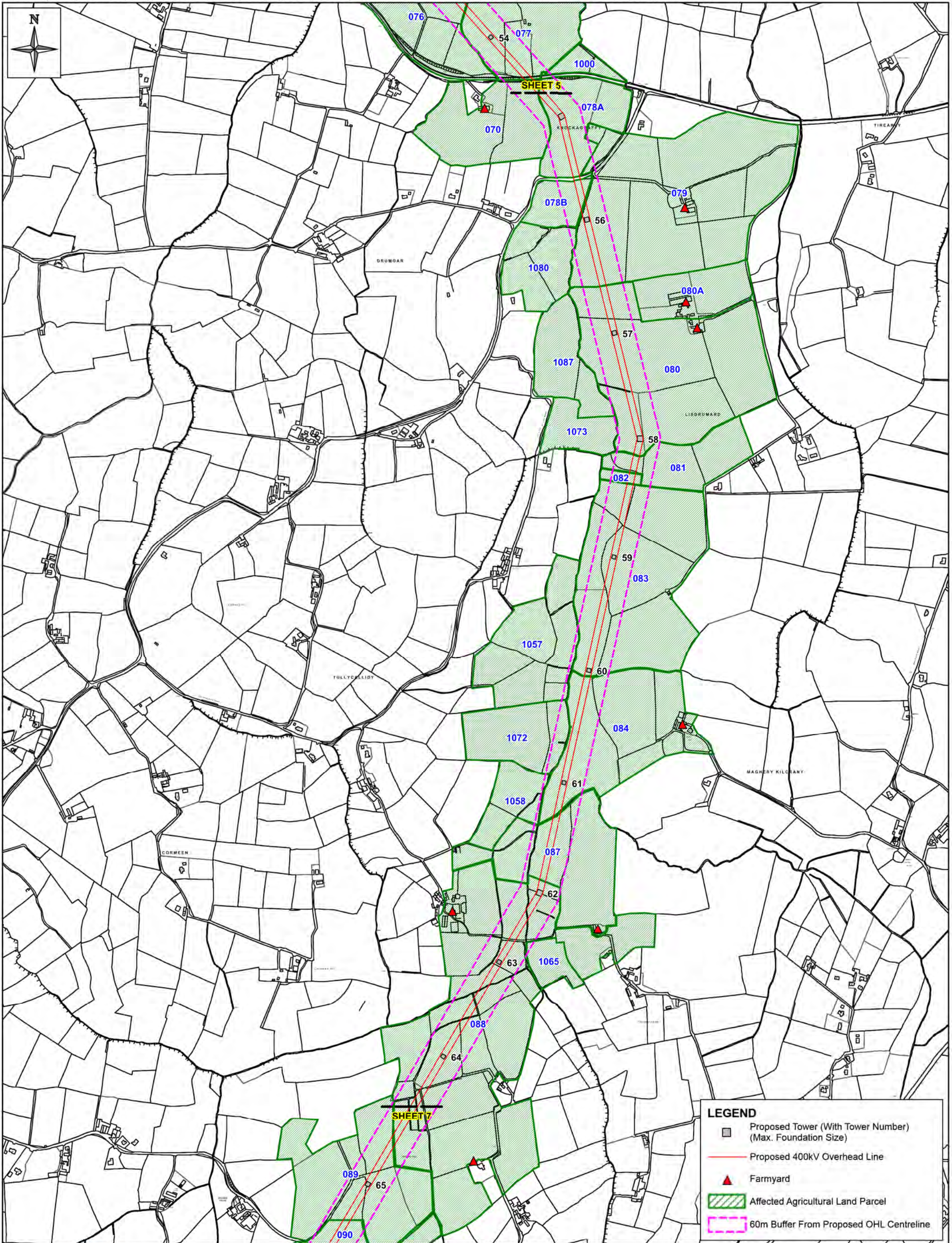
This material is based upon Crown Copyright and is reproduced with the permission of Land & Property Services under delegated authority from the Controller of Her Majesty's Stationery Office, © Crown Copyright & database rights FLA213. Unauthorised reproduction infringes © Crown Copyright and may lead to prosecution or civil proceedings.

Client: 
 Project: TYRONE TO CAVAN INTERCONNECTOR CONSOLIDATED ES

Title: **FIGURE 14.10:
 AFFECTED AGRICULTURAL LAND PARCELS
 (SHEET 5 OF 10)**

AECOM
 9th Floor
 The Clarence West Building
 2 Clarence Street West
 BELFAST, BT2 7GP
 Tel: +44 (0) 28 9060 7200
 Fax: +44 (0) 28 9060 7399
 www.aecom.com

Design: CC	Drawn: GB
Chk'd: FL	App'd: FL
Date: 24/05/2013	Scale: 1:10,000 @ A3
No: 60032220/3528/14.10/5	



LEGEND

- Proposed Tower (With Tower Number)
(Max. Foundation Size)
- Proposed 400kV Overhead Line
- ▲ Farmyard
- ▨ Affected Agricultural Land Parcel
- ▭ 60m Buffer From Proposed OHL Centreline

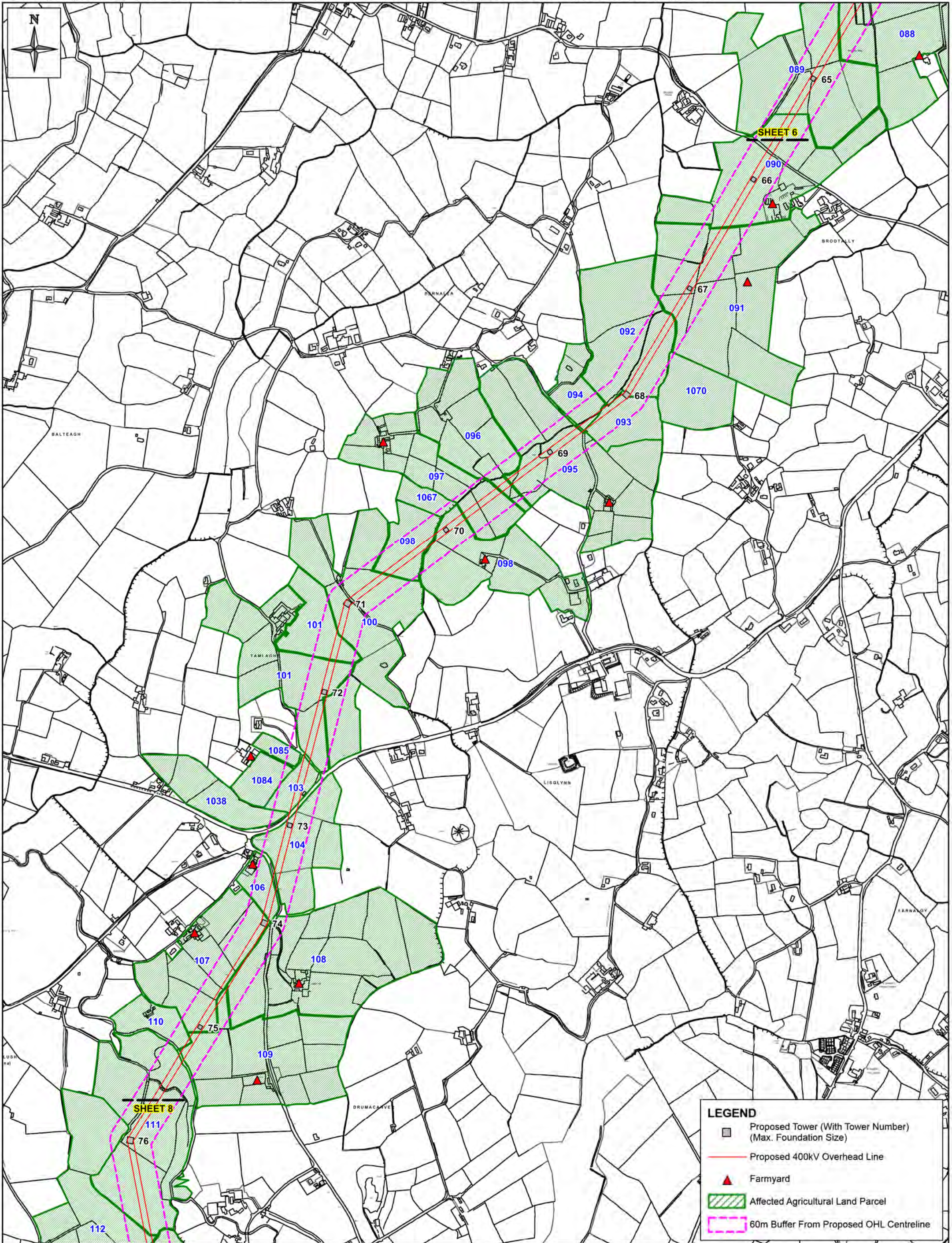
This material is based upon Crown Copyright and is reproduced with the permission of Land & Property Services under delegated authority from the Controller of Her Majesty's Stationery Office, © Crown Copyright & database rights FLA213. Unauthorised reproduction infringes © Crown Copyright and may lead to prosecution or civil proceedings.

Client: 
 Project: TYRONE TO CAVAN INTERCONNECTOR CONSOLIDATED ES

Title: **FIGURE 14.10:
AFFECTED AGRICULTURAL LAND PARCELS
(SHEET 6 OF 10)**

AECOM
 9th Floor
 The Clarence West Building
 2 Clarence Street West
 BELFAST, BT2 7GP
 Tel: +44 (0) 28 9060 7200
 Fax: +44 (0) 28 9060 7399
 www.aecom.com

Design: CC	Drawn: GB
Chk'd: FL	App'd: FL
Date: 24/05/2013	Scale: 1:10,000 @ A3
No: 60032220/3528/14.10/6	



LEGEND

- Proposed Tower (With Tower Number)
(Max. Foundation Size)
- Proposed 400kV Overhead Line
- Farmyard
- Affected Agricultural Land Parcel
- 60m Buffer From Proposed OHL Centreline

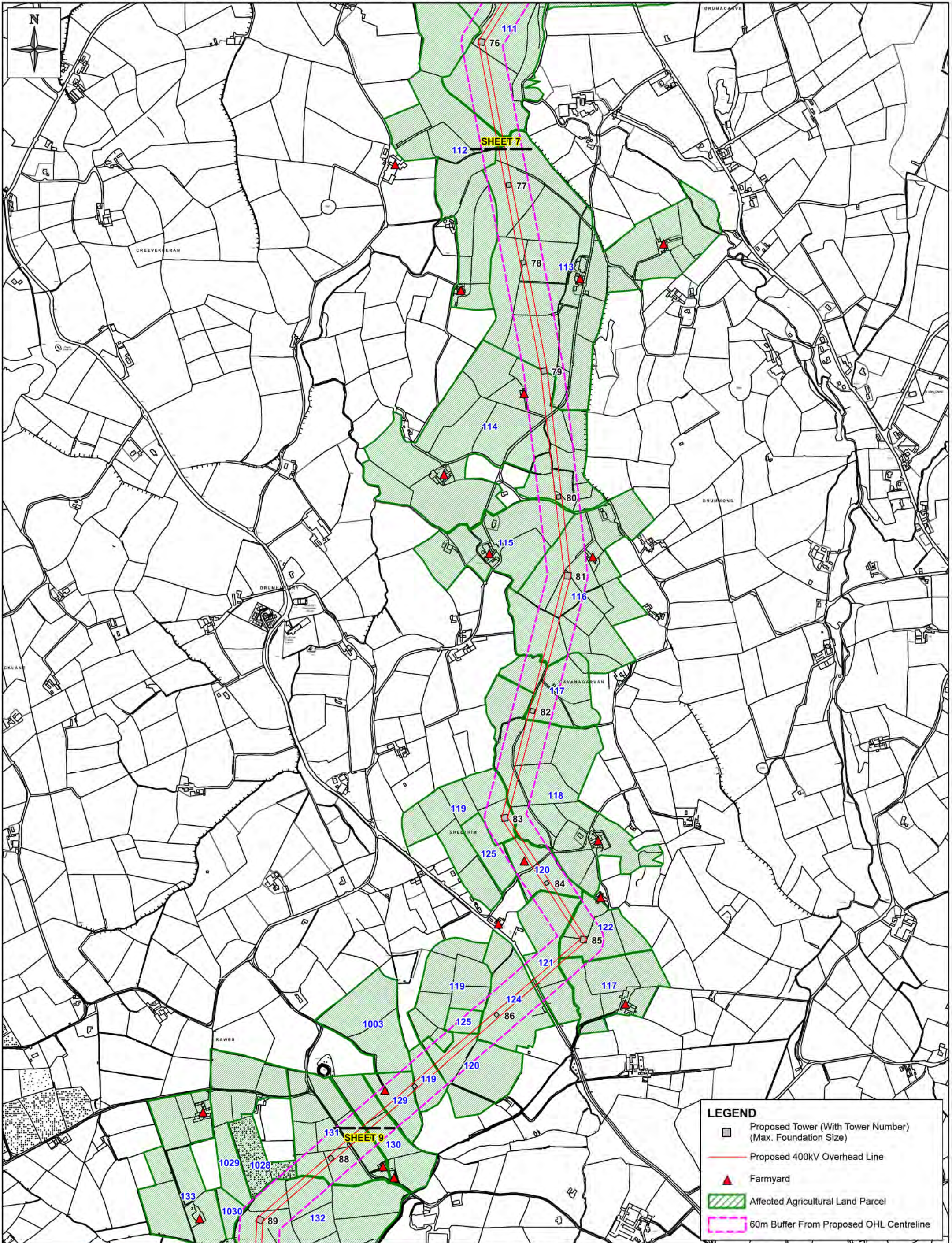
This material is based upon Crown Copyright and is reproduced with the permission of Land & Property Services under delegated authority from the Controller of Her Majesty's Stationery Office, © Crown Copyright & database rights: FLA213. Unauthorised reproduction infringes © Crown Copyright and may lead to prosecution or civil proceedings.

Client: 
 Project: TYRONE TO CAVAN INTERCONNECTOR CONSOLIDATED ES

Title: **FIGURE 14.10:
 AFFECTED AGRICULTURAL LAND PARCELS
 (SHEET 7 OF 10)**

AECOM
 9th Floor
 The Clarence West Building
 2 Clarence Street West
 BELFAST, BT2 7GP
 Tel: +44 (0) 28 9060 7200
 Fax: +44 (0) 28 9060 7399
 www.aecom.com

Design: CC	Drawn: GB
Chk'd: FL	App'd: FL
Date: 24/05/2013	Scale: 1:10,000 @ A3
No: 60032220/3528/14.10/7	



LEGEND

- Proposed Tower (With Tower Number)
(Max. Foundation Size)
- Proposed 400kV Overhead Line
- ▲ Farmyard
- ▨ Affected Agricultural Land Parcel
- - - 60m Buffer From Proposed OHL Centreline

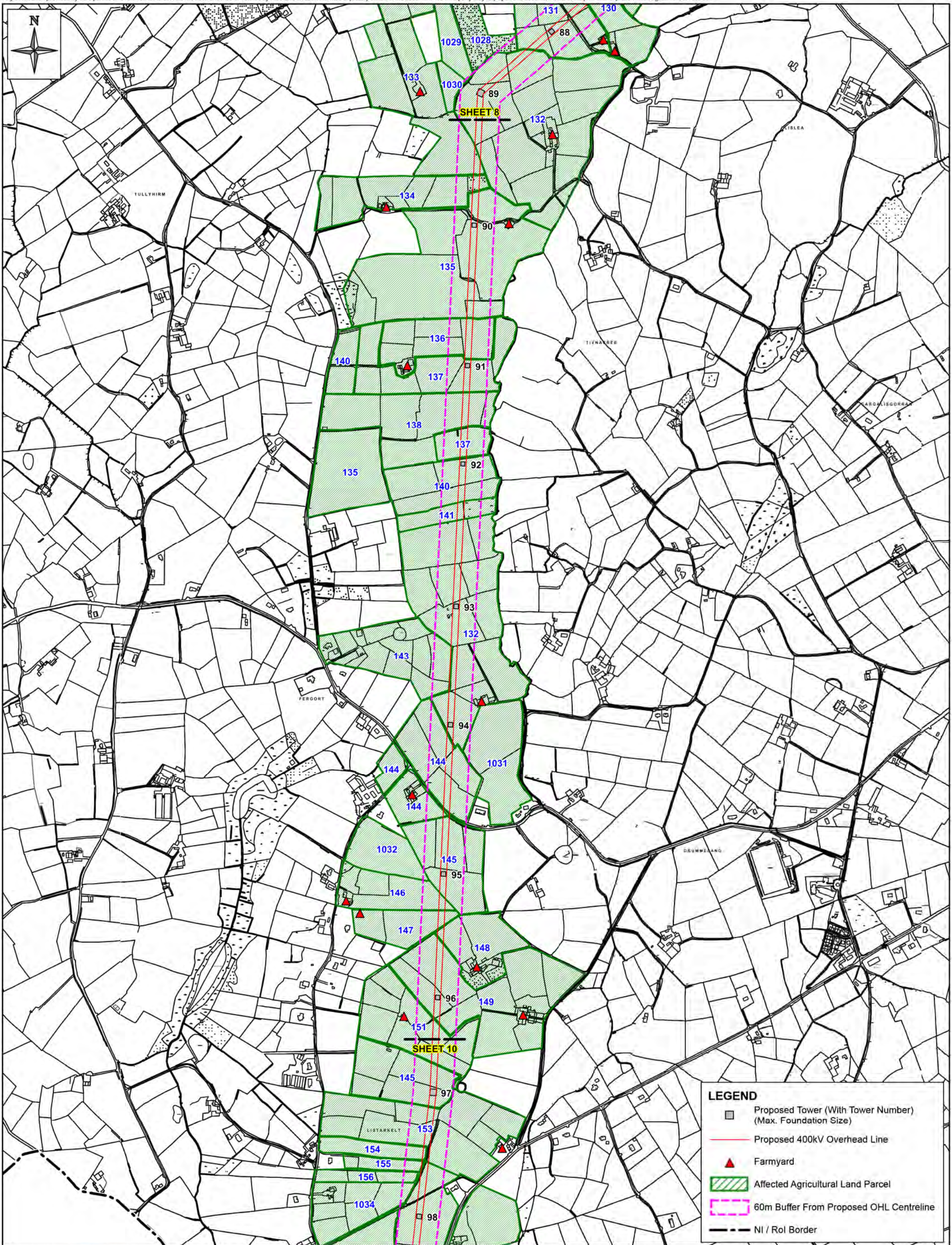
This material is based upon Crown Copyright and is reproduced with the permission of Land & Property Services under delegated authority from the Controller of Her Majesty's Stationery Office, © Crown Copyright & database rights FLA213. Unauthorised reproduction infringes © Crown Copyright and may lead to prosecution or civil proceedings.

Client: 
 Project: TYRONE TO CAVAN INTERCONNECTOR CONSOLIDATED ES

Title: **FIGURE 14.10:
 AFFECTED AGRICULTURAL LAND PARCELS
 (SHEET 8 OF 10)**

AECOM
 9th Floor
 The Clarence West Building
 2 Clarence Street West
 BELFAST, BT2 7GP
 Tel: +44 (0) 28 9060 7200
 Fax: +44 (0) 28 9060 7399
 www.aecom.com

Design: CC	Drawn: GB
Chk'd: FL	App'd: FL
Date: 24/05/2013	Scale: 1:10,000 @ A3
No: 60032220/3528/14.10/8	



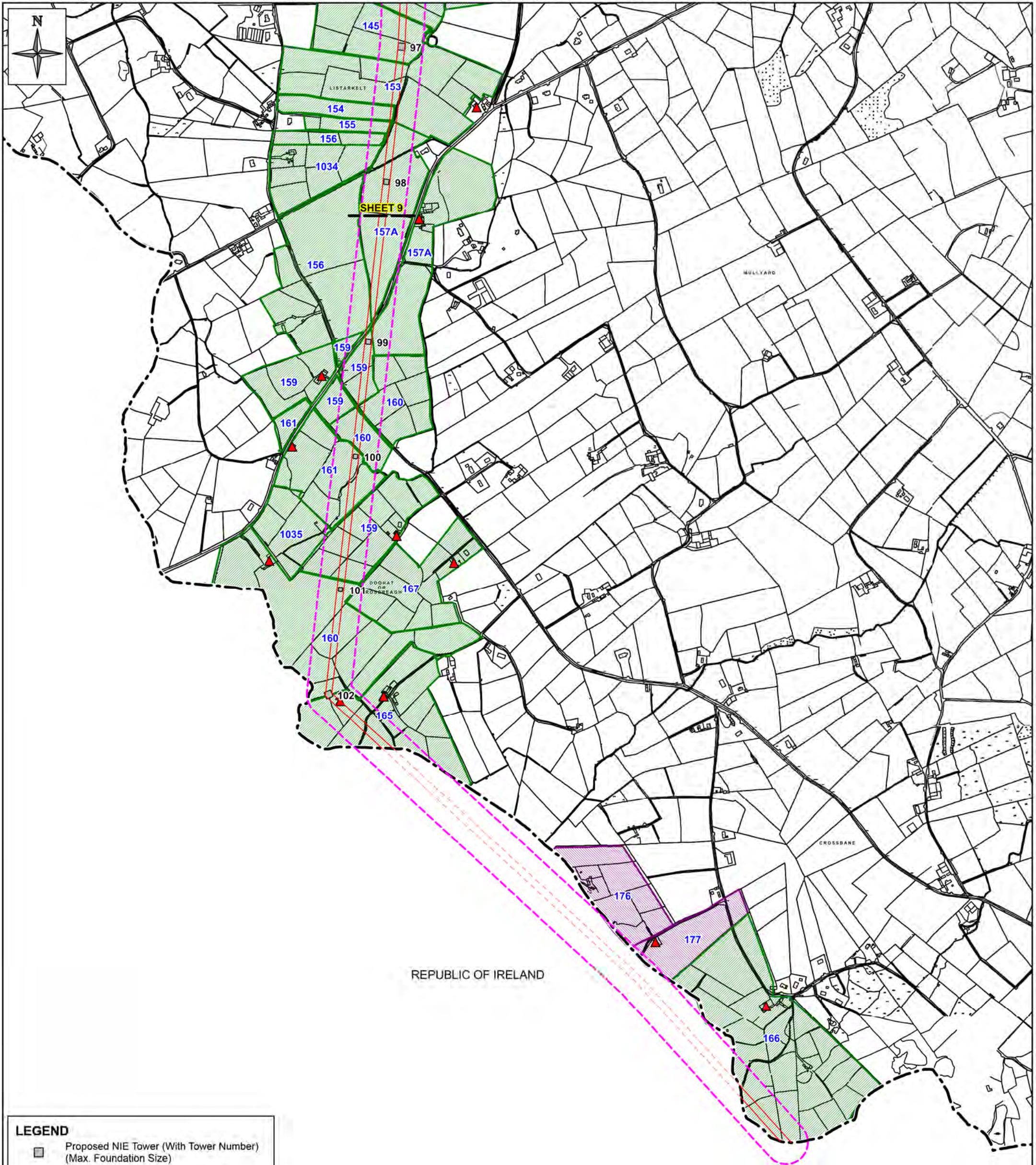
This material is based upon Crown Copyright and is reproduced with the permission of Land & Property Services under delegated authority from the Controller of Her Majesty's Stationery Office, © Crown Copyright & database rights FLA213. Unauthorised reproduction infringes © Crown Copyright and may lead to prosecution or civil proceedings.

Client: 
 Project: TYRONE TO CAVAN INTERCONNECTOR CONSOLIDATED ES

Title: FIGURE 14.10:
 AFFECTED AGRICULTURAL LAND PARCELS
 (SHEET 9 OF 10)

AECOM
 9th Floor
 The Clarence West Building
 2 Clarence Street West
 BELFAST, BT2 7GP
 Tel: +44 (0) 28 9060 7200
 Fax: +44 (0) 28 9060 7399
 www.aecom.com

Design: CC	Drawn: GB
Chk'd: FL	App'd: FL
Date: 24/05/2013	Scale: 1:10,000 @ A3
No: 60032220/3528/14.10/9	



LEGEND

- Proposed NIE Tower (With Tower Number)
(Max. Foundation Size)
- Proposed NIE 400kV Overhead Line
- - - Indicative EirGrid 400kV Overhead Line
- ▲ Farmyard
- ▨ Agricultural Land Parcel Affected By
Proposed NIE 400kV Overhead Line
- ▨ Agricultural Land Parcel Affected By
Indicative EirGrid 400kV Overhead Line
- ▭ 60m Buffer From Proposed OHL Centreline
- - - NI / RoI Border

Client: 

Project: TYRONE TO CAVAN INTERCONNECTOR CONSOLIDATED ES

Title: FIGURE 14.10:
AFFECTED AGRICULTURAL LAND PARCELS
(SHEET 10 OF 10)

9th Floor
The Clarence West Building
2 Clarence Street West
BELFAST, BT2 7GP

Tel: +44 (0) 28 9060 7200
Fax: +44 (0) 28 9060 7399
www.aecom.com

AECOM

Design: CC	Drawn: GB
Chk'd: FL	App'd: FL
Date: 24/05/2013	Scale: 1:10,000 @ A3
No: 60032220/3528/14.10/10	